























2023 Scott County Cropland Data Layer

Land Cover Categories
(by decreasing acreage)

AGRICULTURE*

-  Sorghum
-  Winter Wheat
-  Fallow/Idle Cropland
-  Corn
-  Grass/Pasture
-  Triticale
-  Alfalfa
-  Dbl Crop WinWht/Sorghum
-  Dbl Crop Triticale/Corn
-  Dbl Crop WinWht/Corn
-  Oats
-  Dbl Crop WinWht/Soybeans
-  Soybeans
-  Other Hay/Non Alfalfa
-  Barley
-  Millet

NON-AGRICULTURE**

-  Developed/Open Space
-  Developed/Low Intensity
-  Developed/Medium Intensity
-  Open Water
-  Barren
-  Shrubland



0 1.80 3.61 5.41
miles