








# 2023 Edwards County Cropland Data Layer

Land Cover Categories  
(by decreasing acreage)

**AGRICULTURE\***

-  Grass/Pasture
-  Winter Wheat
-  Corn
-  Fallow/Idle Cropland
-  Sorghum
-  Soybeans
-  Rye
-  Alfalfa
-  Dbl Crop WinWht/Sorghum
-  Triticale
-  Oats
-  Dbl Crop WinWht/Soybeans
-  Dbl Crop WinWht/Corn
-  Cotton
-  Other Hay/Non Alfalfa
-  Sunflowers

**NON-AGRICULTURE\*\***

-  Developed/Open Space
-  Woody Wetlands
-  Developed/Low Intensity
-  Developed/Medium Intensity
-  Open Water
-  Herbaceous Wetlands

