









2023 Atchison County Cropland Data Layer









Land Cover Categories
(by decreasing acreage)

AGRICULTURE*

-  Corn
-  Grass/Pasture
-  Soybeans
-  Other Hay/Non Alfalfa
-  Winter Wheat
-  Dbl Crop WinWht/Soybeans
-  Alfalfa
-  Sorghum
-  Sod/Grass Seed
-  Oats
-  Dbl Crop WinWht/Sorghum
-  Rye
-  Triticale
-  Clover/Wildflowers
-  Pumpkins
-  Misc Veggies & Fruits

NON-AGRICULTURE**

-  Deciduous Forest
-  Developed/Open Space
-  Developed/Low Intensity
-  Open Water
-  Developed/Medium Intensity
-  Mixed Forest

