























# 2020 Finney County Cropland Data Layer

Land Cover Categories  
(by decreasing acreage)

**AGRICULTURE\***

-  Grass/Pasture
-  Corn
-  Fallow/Idle Cropland
-  Sorghum
-  Winter Wheat
-  Alfalfa
-  Triticale
-  Soybeans
-  Dbl Crop WinWht/Sorghum
-  Dbl Crop Triticale/Corn
-  Sunflowers
-  Cotton
-  Oats
-  Dbl Crop WinWht/Corn
-  Other Hay/Non Alfalfa
-  Other Crops

**NON-AGRICULTURE\*\***

-  Developed/Open Space
-  Developed/Low Intensity
-  Developed/Medium Intensity
-  Shrubland
-  Herbaceous Wetlands
-  Developed/High Intensity

